










	Parcels	<b>Zoning District</b>		Commercial (C-1)	
	County Boundary		Agricultural (A-5)		Commercial (C-2)
	Ballard City Boundary		Rural Residential (RA-1/2)		Commercial (C-3)
			Rural Residential (RA-1)		Industrial (I-1)
			Planned Development (PD)		Industrial (I-2)



**Ballard City**

**Zoning Ordinance Update**  
**Zoning District Overview**

Map Name: H:\JD\Proj\RCC 1806-R03\Design\GIS\Projects\Ballard City\Zoning\_Ordinance\_Update.aprx - Ballard City - Zoning  
 Project Number: 1806-R03      Drawn by: JEM 01-19      Last Edit: 01/30/2019

Uintah County

Scale: 1" = 4,000'

**1**